

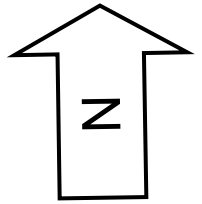
Veterans Day Half Marathon

TUCSON, AZ

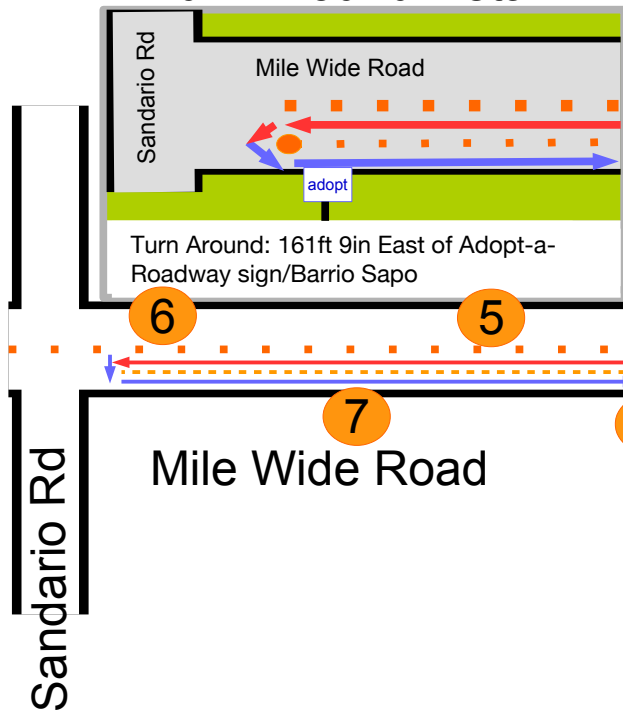
Measurer: Lucas Tyler/Tim Gendler

Notes:

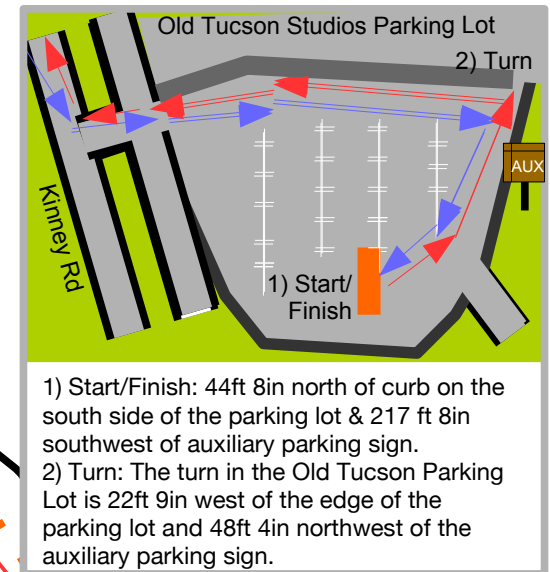
- A) On Kinney Rd & McCain Loop runners will be restricted by cones to in-between median and the curb on south side of the road.
- B) On Mile Wide Rd runners will be restricted to the north half of eastbound lane on the way out & the south half of the east bound lane after the turn around.
- C) Course measured using shortest possible route



Turn Around Detail



Start/Finish Detail



- Start/Finish: 44ft 8in north of curb on the out side of the parking lot
- Mile 1: 101ft 10in South of Brown Mountain 1/4 mile sign on East side of roadway
- Mile 2: 37ft 1in south of reflector sign
- Mile 3: 63ft 11in South of I sign/30 MPH
- Mile 4: 37ft 8in East K26 Rd marker
- Mile 5: 122ft 5in West of power pole on North side of roadway #26481
- Mile 6: 18ft 10in West of reflector post
- Turn Around: 161ft 9in East of Adopt-a-Roadway sign/Barrio Sapo
- Mile 7: 173ft 5in West of power box
- Mile 8: 23ft 6in South of "Vehicles over 12000 lbs GVWR prohibited on Gates Pass Rd sign
- Mile 9: 12ft 2in South of Dip do not enter when flooded sign
- Mile 10: 19ft 10in South 35 MPH sign
- Mile 11: 266ft 1in North of No Passing Zone sign
- Mile 12: 93ft 2in North Archery Range sign
- Mile 13: 65ft 8in South East to "No overnight parking or camping permitted sign"
- All mile markers, turn around and start/finish are marked with white spray paint

